

Downtown and Historic Planning



Then & Now – E. 7th & Church Streets



Then & Now – E. 8th & Main Streets

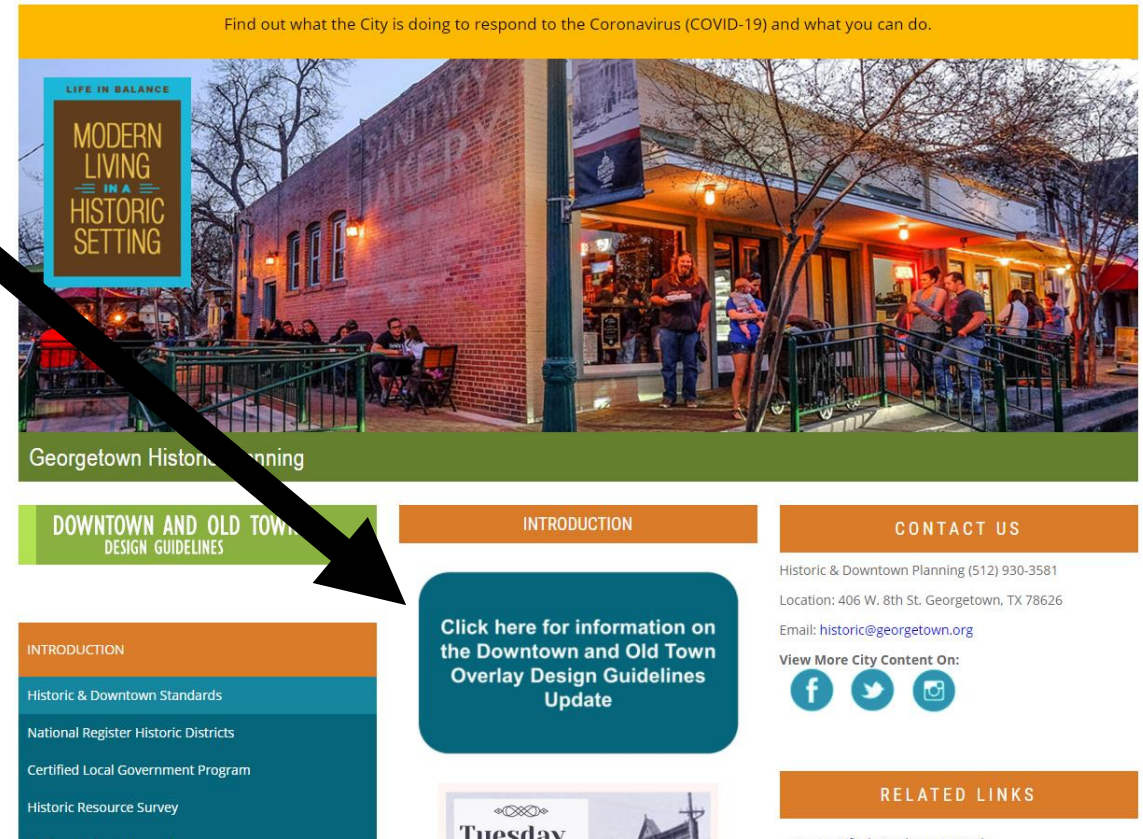


Then & Now – S. Austin Avenue

More information

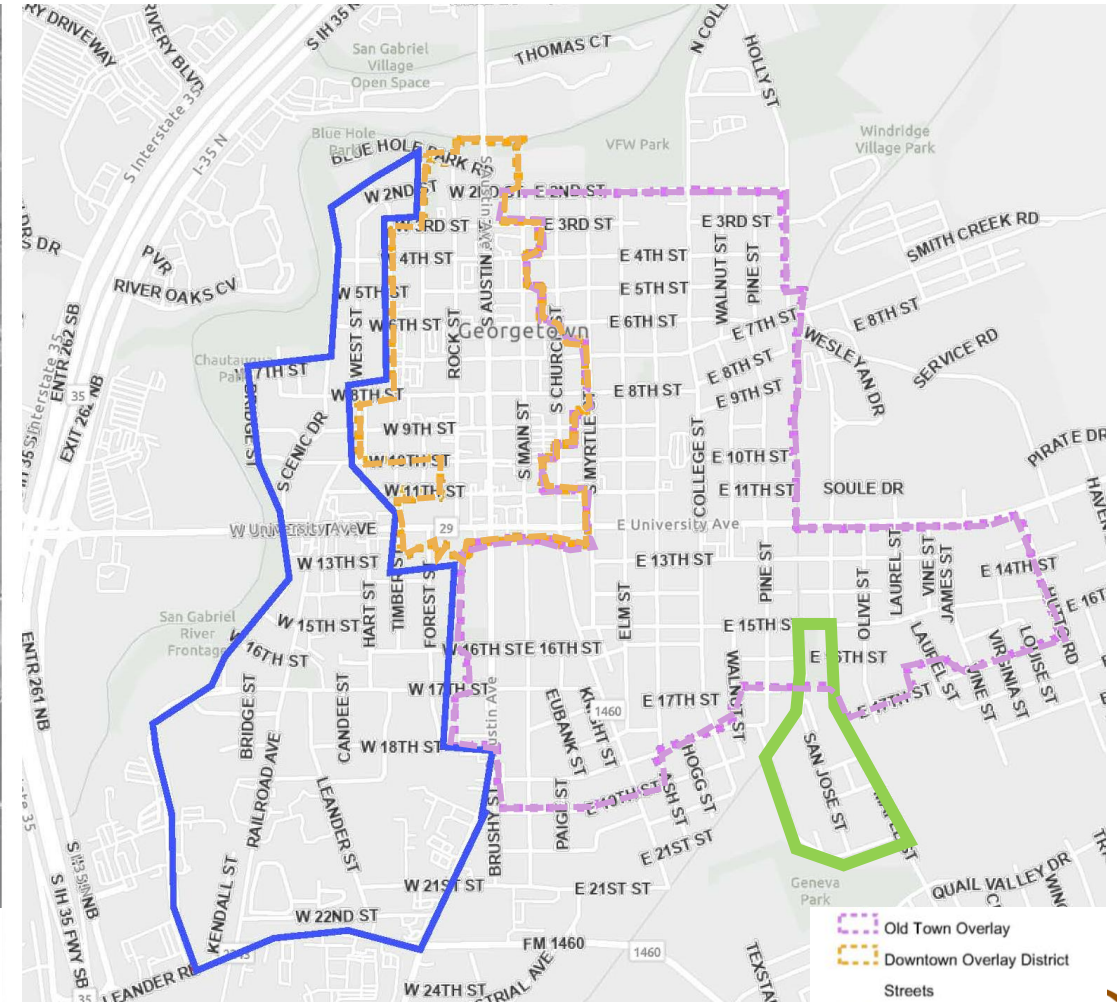
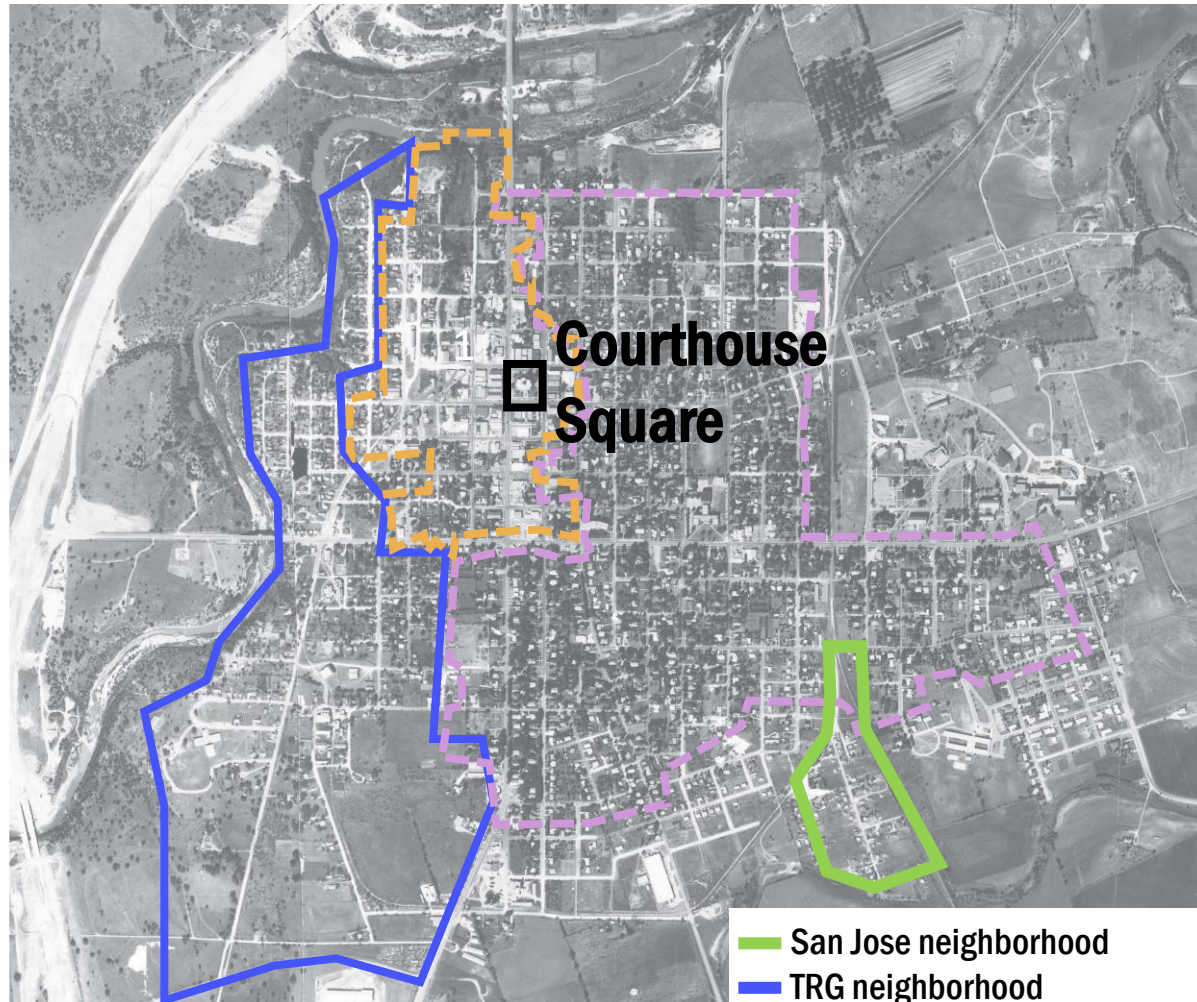
historic.georgetown.org

historic@georgetown.org

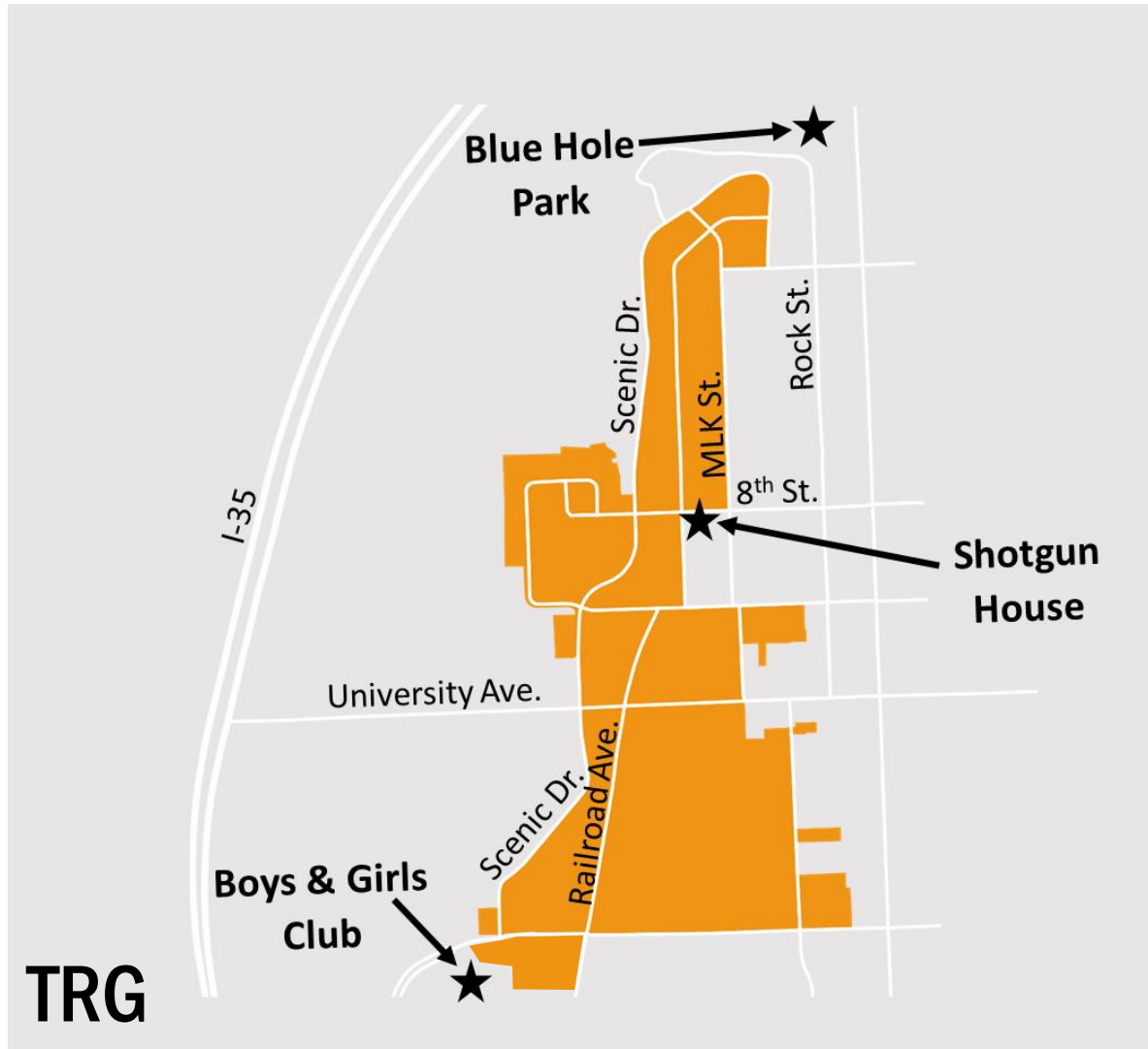


Small Area Plans

HISTORIC GEORGETOWN



NEIGHBORHOOD MAPS





Macedonia Baptist Church

Source: Texas Historical Commission



Recuerdos Mexicanos,

Source: Williamson County Museum, 1991.

NEIGHBORHOODS TODAY



Artists Norma Clark and Devon Clarkson with “Preserving History” Mural

Photo Credit: Community Impact News

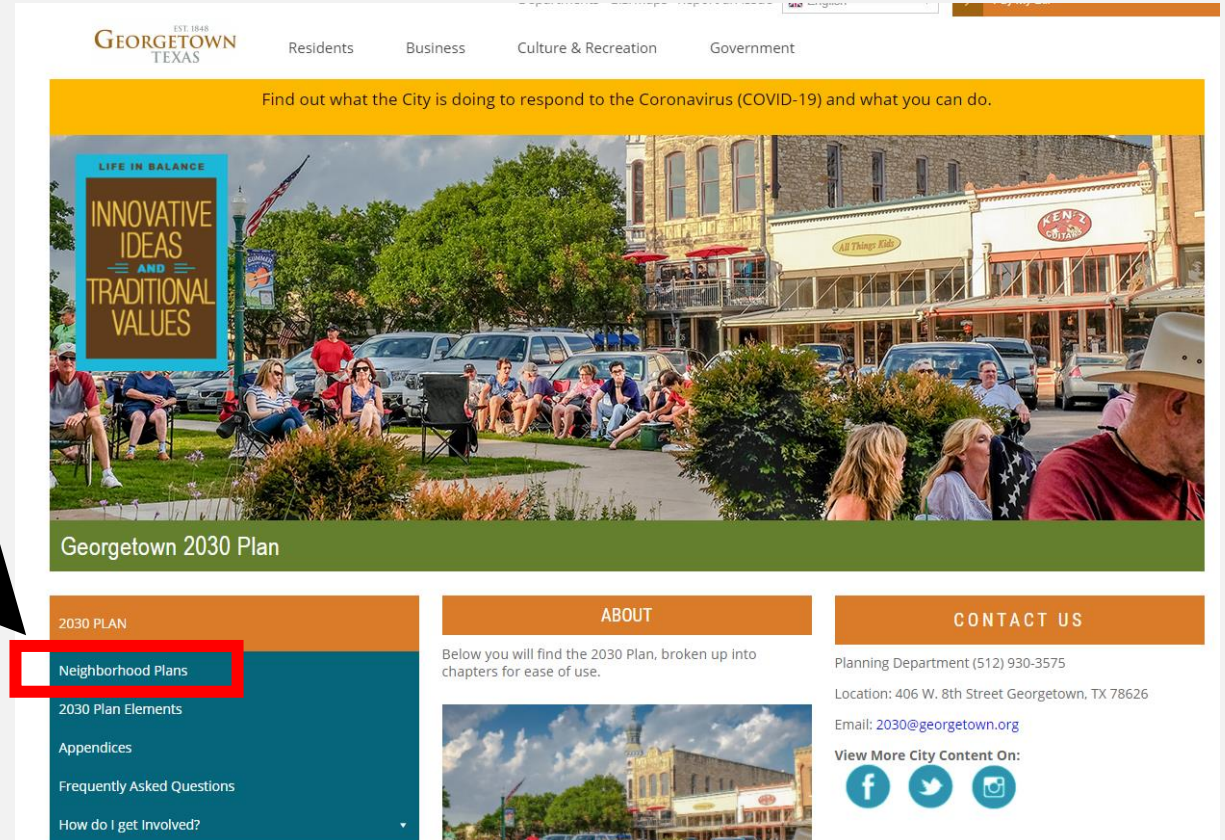



San Jose Neighborhood

Photo Credit: Community Impact News

More information

2030.georgetown.org



QUESTIONS?

- Submit them in the Zoom chat
- Comment on Facebook Live post
- Email pio@georgetown.org
- Text 512-641-4400
- Q&A will take place after department presentations