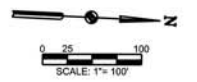


EXISTING SECTION AT BRIDGE

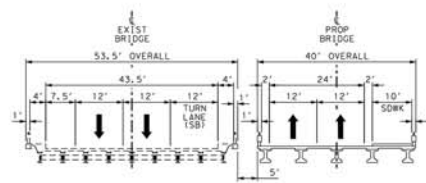
- PLAN LEGEND
- PROPOSED PAVEMENT
 - PROPOSED BRIDGE
 - PROPOSED REHAB
 - PROPOSED SIDEWALK
 - PROPOSED RETAINING WALL
 - EXISTING ROW
 - PROPOSED ROW
 - EXISTING TRAFFIC
 - PROPOSED TRAFFIC



NOTES:
PARCEL BOUNDARIES SHOWN ARE BASED ON 2017 WILLIAMSON COUNTY APPRAISAL DISTRICT GIS DATA, AND ARE APPROXIMATE.


AUSTIN AVE BRIDGES PROJECT
OPTION 1
NO BUILD

PRELIMINARY
5/10/2017
SUBJECT TO CHANGE



PROPOSED SECTION AT BRIDGE

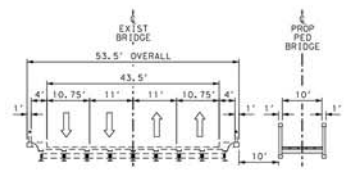
- PLAN LEGEND**
- PROPOSED PAVEMENT
 - PROPOSED BRIDGE
 - PROPOSED REHAB
 - PROPOSED SIDEWALK
 - PROPOSED RETAINING WALL
 - EXISTING ROW
 - PROPOSED ROW
 - EXISTING TRAFFIC
 - PROPOSED TRAFFIC



NOTE:
PARCEL BOUNDARIES SHOWN ARE BASED ON 2017 WILLIAMSON COUNTY APPRAISAL DISTRICT GIS DATA, AND ARE APPROXIMATE.

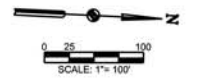
AUSTIN AVE BRIDGES PROJECT
OPTION 2A
BUILD ON NEW LOCATION
(EAST SIDE)
(CONVERSION TO 1-WAY PAIR)

PRELIMINARY
 5/10/2017
 SUBJECT TO CHANGE



PROPOSED SECTION AT BRIDGE

- PLAN LEGEND
- PROPOSED PAVEMENT
 - PROPOSED BRIDGE
 - PROPOSED REHAB
 - PROPOSED SIDEWALK
 - PROPOSED RETAINING WALL
 - EXISTING ROW
 - PROPOSED ROW
 - EXISTING TRAFFIC
 - PROPOSED TRAFFIC



NOTE:
PARCEL BOUNDARIES SHOWN ARE BASED ON 2017 WILLIAMSON COUNTY APPRAISAL DISTRICT GIS DATA, AND ARE APPROXIMATE.

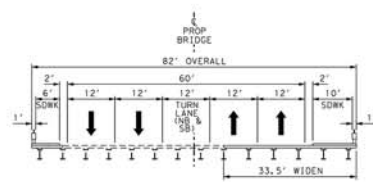
AUSTIN AVE BRIDGES PROJECT

OPTION 6A

REHABILITATION
WITH NEW PEDESTRIAN BRIDGE
(EAST SIDE)

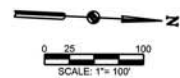
PRELIMINARY

5/10/2017
SUBJECT TO CHANGE



PROPOSED SECTION AT BRIDGE

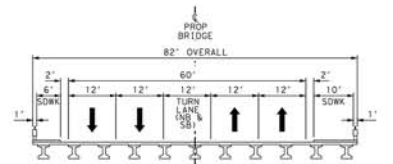
- PLAN LEGEND
- PROPOSED PAVEMENT
 - PROPOSED BRIDGE
 - PROPOSED REHAB
 - PROPOSED SIDEWALK
 - PROPOSED RETAINING WALL
 - EXISTING ROW
 - PROPOSED ROW
 - EXISTING TRAFFIC
 - PROPOSED TRAFFIC



NOTE:
PARCEL BOUNDARIES SHOWN ARE BASED ON 2017 WILLIAMSON COUNTY APPRAISAL DISTRICT GIS DATA, AND ARE APPROXIMATE.

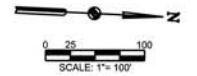
AUSTIN AVE BRIDGES PROJECT
OPTION 7A
REHAB & WIDEN BRIDGES
(EAST SIDE)

PRELIMINARY
5/10/2017
SUBJECT TO CHANGE



PROPOSED SECTION AT BRIDGE

- PLAN LEGEND
- PROPOSED PAVEMENT
 - PROPOSED BRIDGE
 - PROPOSED REHAB
 - PROPOSED SIDEWALK
 - PROPOSED RETAINING WALL
 - EXISTING ROW
 - PROPOSED ROW
 - EXISTING TRAFFIC
 - PROPOSED TRAFFIC



NOTE:
PARCEL BOUNDARIES SHOWN ARE BASED ON 2017 WILLIAMSON COUNTY APPRAISAL DISTRICT GIS DATA, AND ARE APPROXIMATE.

AUSTIN AVE BRIDGES PROJECT
OPTION 8
FULL REPLACEMENT

PRELIMINARY
5/10/2017
SUBJECT TO CHANGE